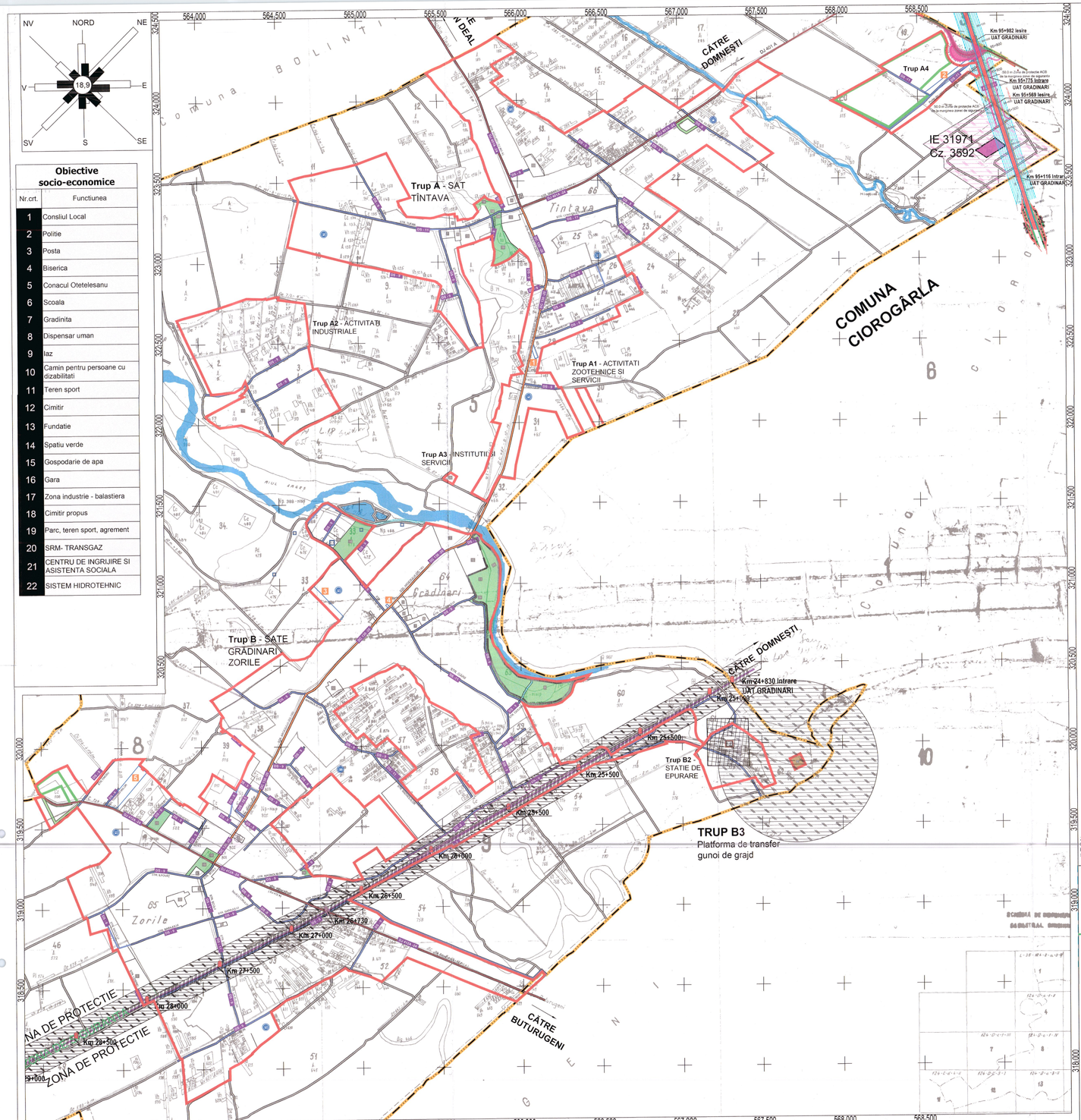

Obiective socio-economice

Nr.crt.	Functiunea
1	Consiliul Local
2	Politie
3	Posta
4	Biserica
5	Conacul Otetelesanu
6	Scoala
7	Gradinita
8	Dispensar uman
9	Iaz
10	Camin pentru persoane cu dizabilitati
11	Teren sport
12	Cimitir
13	Fundatie
14	Spatiu verde
15	Gospodarie de apa
16	Gara
17	Zona industrie - balastiera
18	Cimitir propus
19	Parc, teren sport, agrement
20	SRM- TRANSGAZ
21	CENTRU DE INGRIJIRE SI ASISTENTA SOCIALĂ
22	SISTEM HIDROTEHNIC

PROFIL TRANSVERSAL DRUM LOCAL - PROPUS (DS) IN INTRAVILAN

PROFIL TRANSVERSAL **DRUM LOCAL - (16,5 - DS)** IN LOCALITATE RURALA

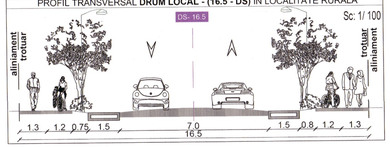

PROFIL TRANSVERSAL DRUM LOCAL - PROPUS (DS) IN INTRAVILAN

PROFIL TRANSVERSAL **STRADA SECUNDARA - (11 - Ds)** IN LOCALITATE RURALA

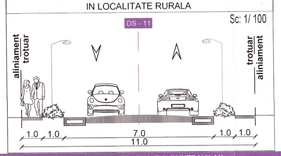

PROFIL TRANSVERSAL DRUM LOCAL - PROPUS (DS) IN INTRAVILAN

PROFIL TRANSVERSAL **STRADA SECUNDARA - (9 - Ds)** IN LOCALITATE RURALA

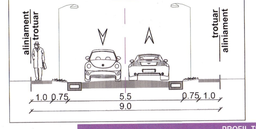

PROFIL TRANSVERSAL DRUM COMUNAL - PROPUS (DC) IN INTRAVILAN

PROFIL TRANSVERSAL **DRUM COMUNAL - (20 - DC)** IN LOCALITATE RURALA - **DC 130**

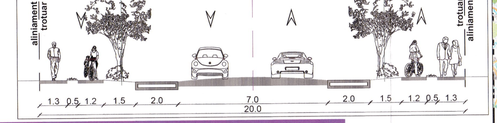

PROFIL TRANSVERSAL DRUM JUDETEAN - PROPUS (DJ) IN INTRAVILAN

PROFIL TRANSVERSAL **DRUM JUDETEAN - (24 - DJ)** IN LOCALITATE RURALA - **DJ 412A, DJ 401 A**

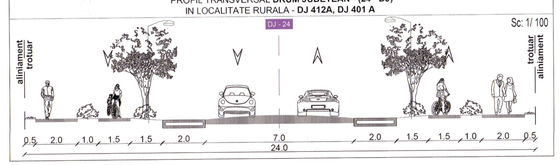

PROFIL TRANSVERSAL TIP Nr. 9

Se aplica pe bretele cu doua benzi de circulatie

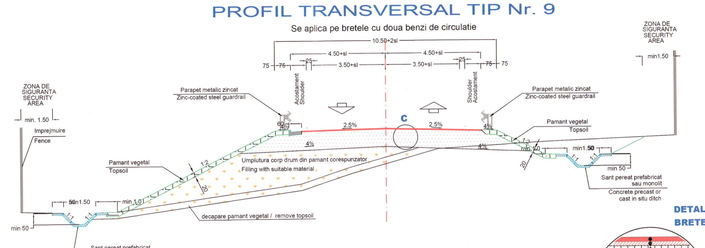

DETALIU C/ C DETAIL BRETELE/ LINK ROAD

PROFIL TRANSVERSAL TIP Nr. 10

Se aplica pe bretele cu o banda de circulatie

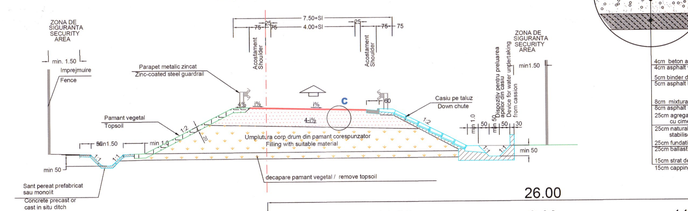



4cm beton asfaltic de uzura MASF16-SR 174/1-2002
4cm asphalt wearing course MASF16-SR 174/1-2002
5cm binder de rutilura BADS-SR 174/1-2002
5cm asphalt binder course BADS-SR 174/1-2002
6cm mixtura asfaltica densa ABC-SR 7970-2001
15cm asphalt base course AB25-SR 7970-2001
25cm agregate naturale stabilizate cu cimenti-STAS 10473/1-87
25cm natural aggregates stabilised with cement -STAS 10473/1-87
25cm fundatie de balast - STAS 663-2002, STAS 6400-84
25cm ballast sub-base - STAS 662-2002, STAS 6400-84
15cm strat de forma din balast -STAS 12253-84
15cm capping layer -STAS 12253-84

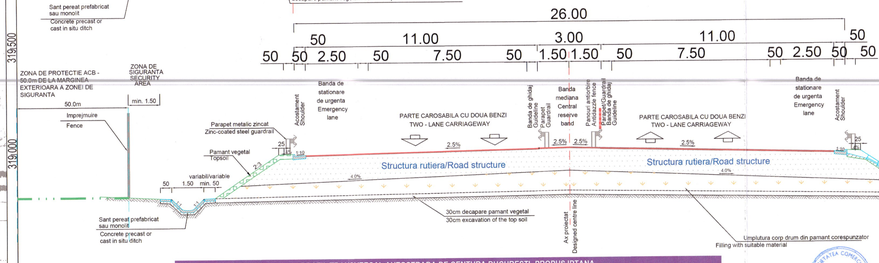

PROFIL TRANSVERSAL AUTOSTRADA DE CENTURA BUCURESTI- PROPUS IPTANA

ACTUALIZARE PLAN URBANISTIC GENERAL

P.U.G.

COMUNA GRĂDINARI
JUDETUL GIURGIU

PI.04

REGLEMENTARI URBANISTICE - Cai de comunicatie

INCADRARE IN JUDET, SC. 1: 200 000



LEGENDA

LIMITE

- LIMITA TERITORIU ADMINISTRATIV CONFORM LEGEA 2/1968 (HOTARARE JUDECATOREASCA, DOSAR 2306/122/2012)
- LIMITA TERITORIU ADMINISTRATIV CONFORM SOLICITARE PRIMARIE (REGLEMENTARI URBANISTICE)
- LIMITA INTRAVILAN PROPUS - 2017
- LIMITA P.U.Z. aprobat

ZONIFICARE FUNCTIONALA

- ZONA TURISM, AGREMENT SI SPORT, SPATIU VERDE PUBLIC AMENAJAT
- ZONA INTERDICTIE DE CONSTRUIRE - PROTECTIE SANITARA CU REGIM SEVER - 100m
- STATIE DE EPURARE PROPUSA
- PUTURI DE ALIMENTARE CU APA
- GOSPODARIE APA
- ZONA TERENURI CU DESTINATIE SPECIALA
- ZONA DE PROTECTIE 200M PENTRU TERENURI CU DESTINATIE SPECIALA

DRUMURI

- DRUM DE HALAJ SI TRASEU CICLABIL
- DRUM JUDETEAN
- DRUM COMUNAL
- DRUM LOCAL
- DIG
- DRUM DE EXPLOATARE
- CAI FERATE
- ZONA DE SIGURANTA AFERENTA CAILOR FERATE - 20 m stanga-dreapta din ax
- ZONA DE PROTECTIE AFERENTA CAILOR FERATE - 80 m stanga-dreapta de la marginea zonei de siguranta
- AUTOSTRADA DE CENTURA BUCURESTI - conform adresa IPTANA
- ZONA DE PROTECTIE AFERENTA AUTOSTRADA DE CENTURA BUCURESTI - conform adresa IPTANA - 50.0m DE LA MARGINEA ZONE DE SIGURANTA
- BORNA KILOMETRICA

CANALE - ANIF

- CANAL IRIGATII
- ANTENA INGROPATA IRIGATII
- CONDUCTA PRINCIPALA INGROPATA
- CANAL DESECARE
- STATIE POMPARE IRIGATII

Coordonator proiect: Arh. Berbenita Martian

S.C. GEOID S.R.L.
BUCURESTI, B-dul Liviu Rebreanu, nr.15, sector 3
C.U.I. 6709940
Mobil: 0723.304.504, E-mail:client@geoidsrl.com

BENEFICIAR: C.L. GRĂDINARI

	NUMELE	SEMNATURA
Manager proiect	Ing. D. Ungureanu	
Sef proiect	Arh. Martian Berbenita	
Proiectat	Arh. Mihaela Gheorghe	
Desenat	Arh. Mihaela Gheorghe	

DATA 2024

REALIZARE PLAN URBANISTIC GENERAL SI REGULAMENTUL LOCAL DE URBANISM AL COMUNEI GRĂDINARI, JUDETUL GIURGIU

SCARA 1:10 000

Reglementari urbanistice Cai de comunicatie

Faza P.U.G.

Nr. proiect

PI. 04